


TOTAL EXTENT (LEAST EXTENT AS PER DOCUMENT) : 1093 SQ.M
ROAD AREA : 186 SQ.M
NO.OF.PLOTS : 6 Nos

NOTE:




1. SPLAY - 1.5M X 1.5M
2. MEASUREMENTS ARE INDICATED EXCLUDING SPLAY DIMENSIONS
3.  ROAD AREA WAS HANDED OVER TO THE LOCAL BODY VIDE GIFT DEED DOCUMENT NO. 2168 / 2018, DATE:02.05.2018, @ SRO PADAPPAL.

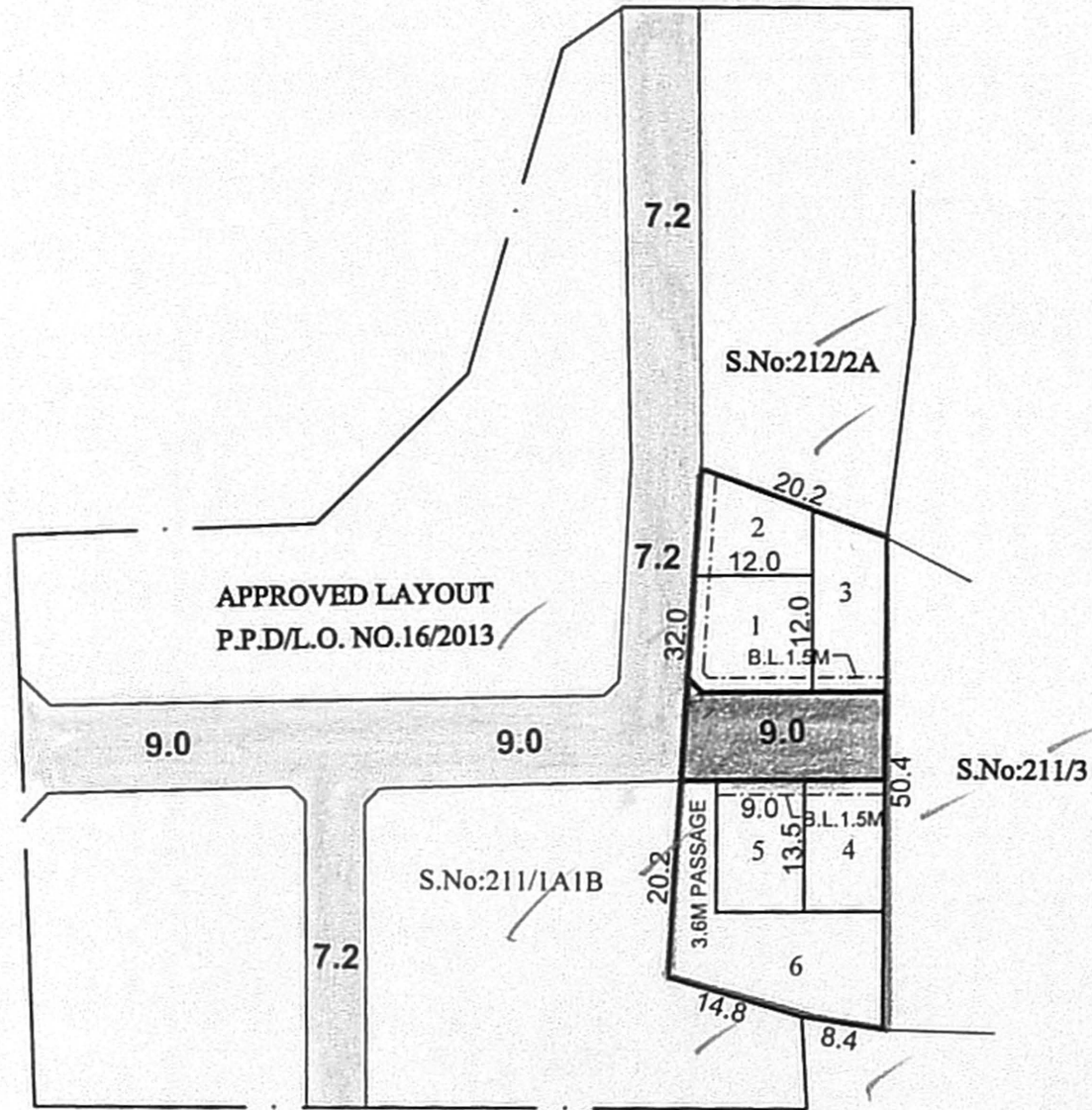
CONDITION :

DR RULE NO : 29 (11)

THE COST OF LAYING IMPROVEMENTS TO THE SYSTEMS IN RESPECT OF ROAD, WATER SUPPLY, SEWERAGE, DRAINAGE OR ELECTRIC POWER SUPPLY THAT MAY BE REQUIRED AS ASSESSED BY THE COMPETENT AUTHORITY SHALL BE BORNE BY THE APPLICANT.

LEGEND :

-  SITE BOUNDARY
-  ROAD GIFTED TO LOCAL BODY
-  EXISTING ROAD



CONDITION:-

THE SUB-DIVISION APPROVAL IS VALID SUBJECT TO OBTAINING SANCTION FROM THE LOCAL BODY CONCERNED

P.P.D NO 41
 L.O 2018

APPROVED

VIDE LETTER NO : L1/17641/2017

DATED : 12/06/2018

FOR MEMBER SECRETARY
 CHENNAI METROPOLITAN
 DEVELOPMENT AUTHORITY

PREPARED BY *S. Senthil*
 P.A. III
 5/6/18

rk
 6.6.18
 P.A. I (A.A) (K)

[Signature]
 06/06/2018
 A.P(S.A)

KUNDRATHUR PANCHAYAT UNION

SUB-DIVISION OF HOUSE SITES IN S.Nos. 211/2A1,2A2 AND S.No.211/2B OF NADUVEERAPATTU VILLAGE.

SCALE-1:800 (ALL MEASUREMENTS ARE IN METRE)

